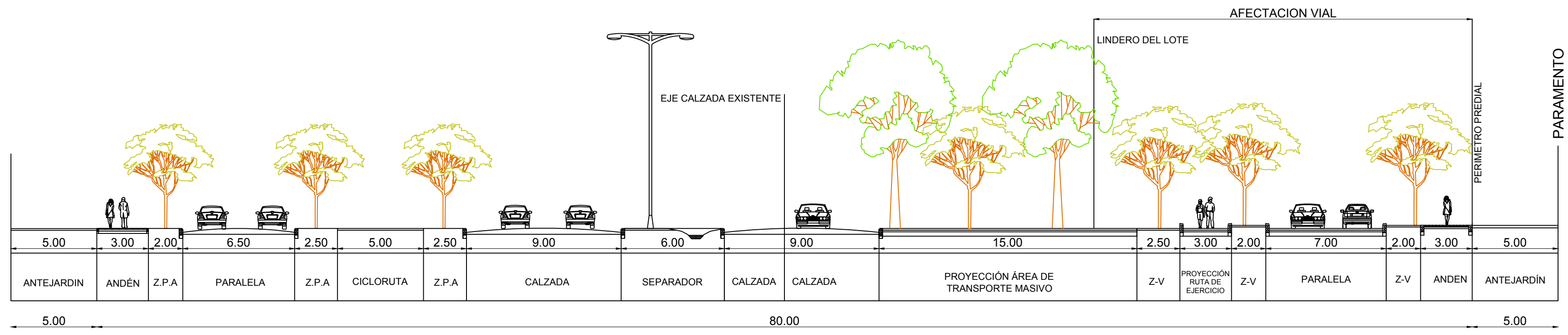
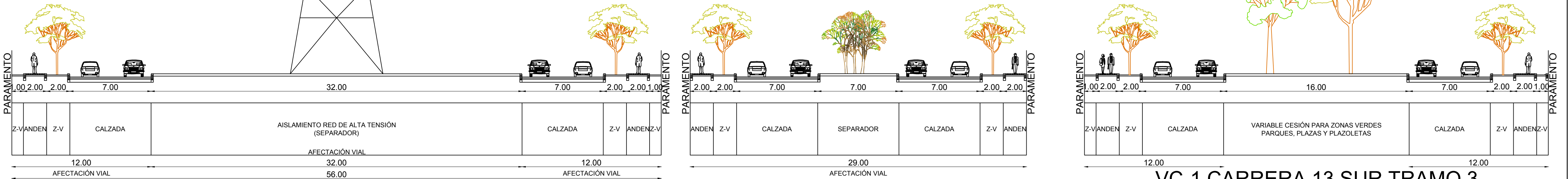



Plan Parcial Samaria



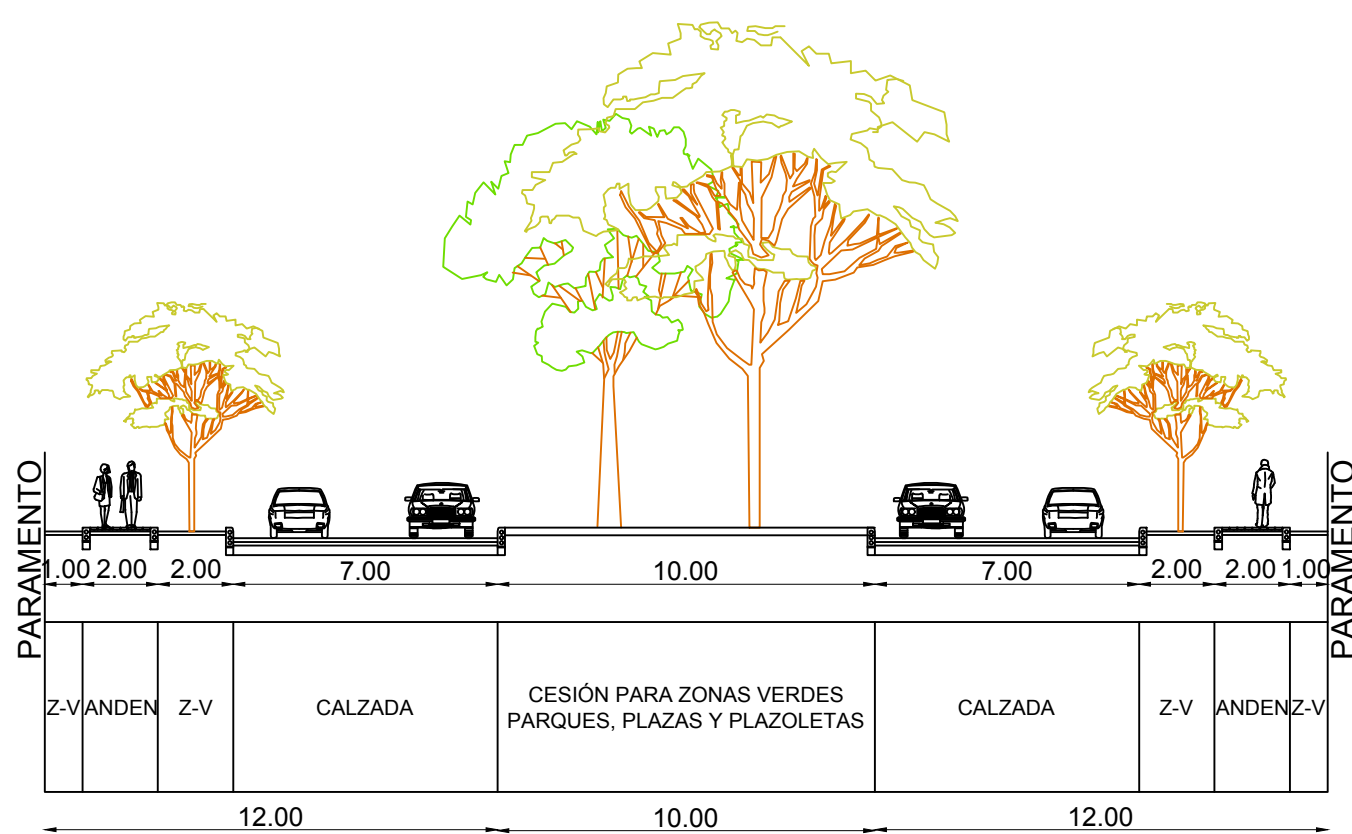
VE-1 CARRERA 12 SUR VIA AEROPUERTO



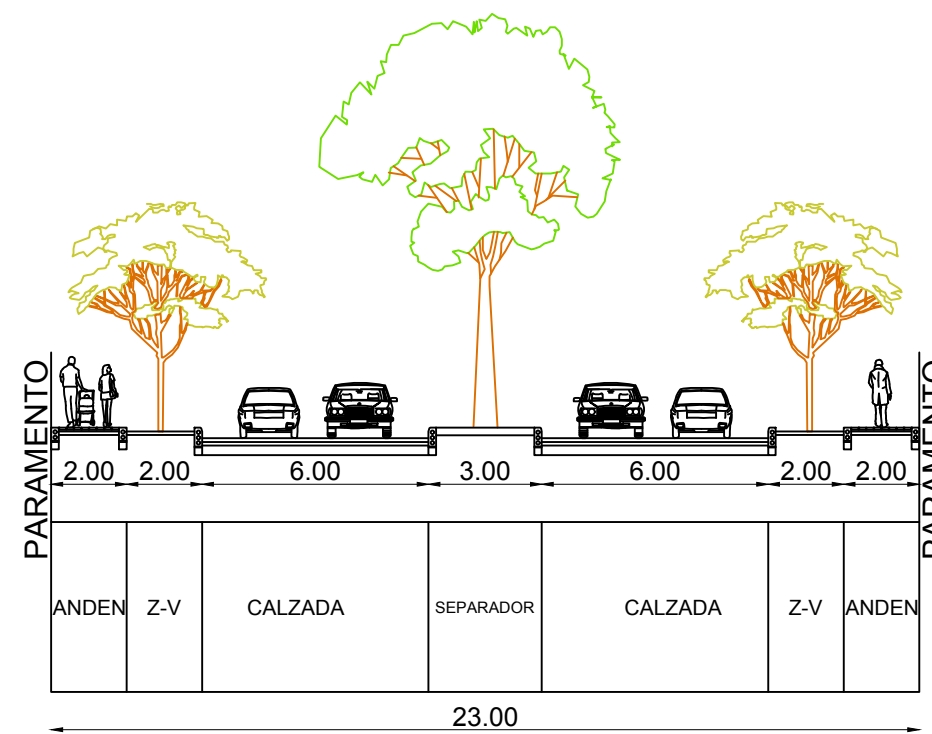
VE-2 CALLE 93 TRAMO 2

VE-2 CALLE 93 TRAMO 3

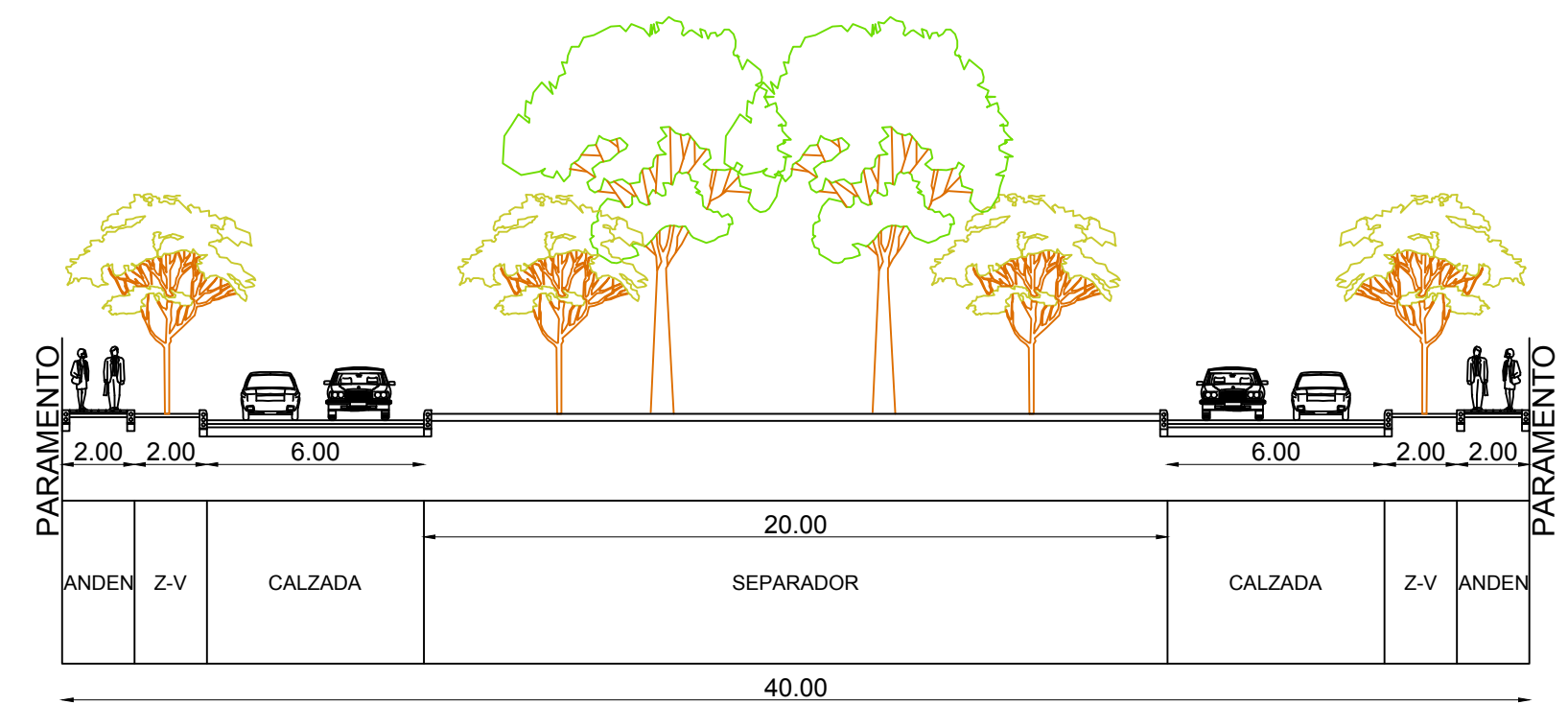
VC-1 CARRERA 13 SUR TRAMO 3



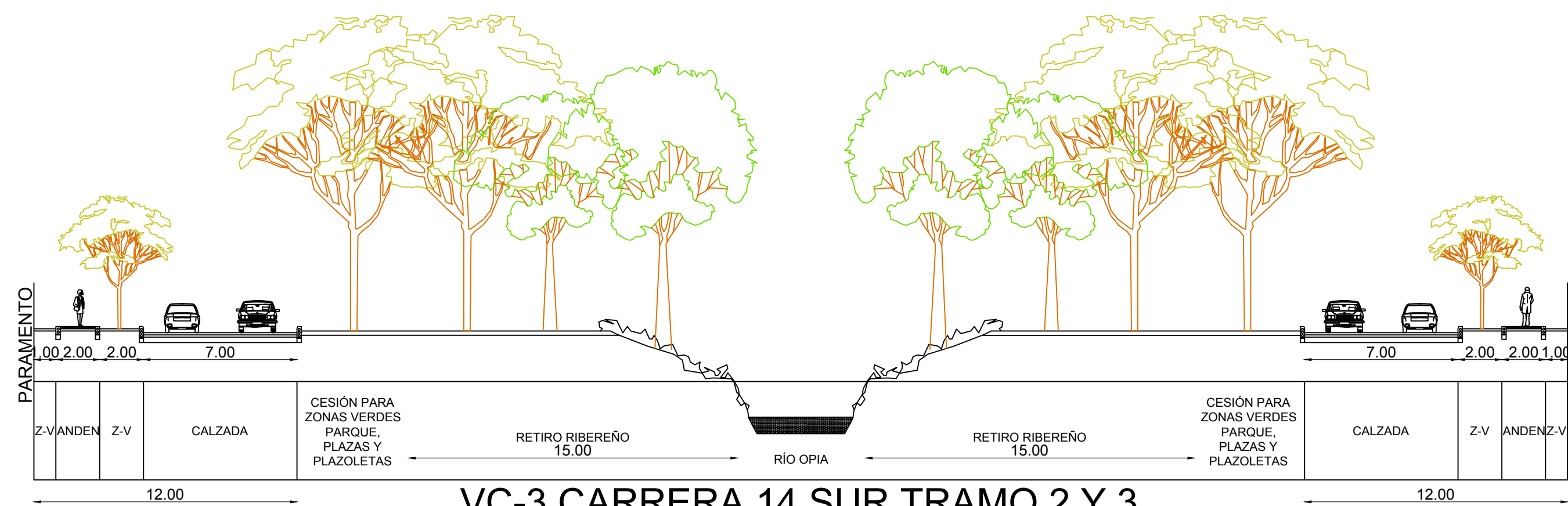
VC-1 CARRERA 13 SUR TRAMO 1 Y 2



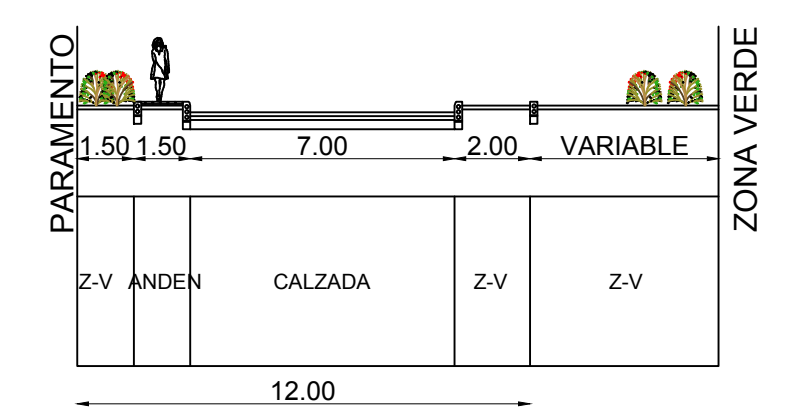
VC-2 CARRERA 13A SUR TRAMO 1 Y 2



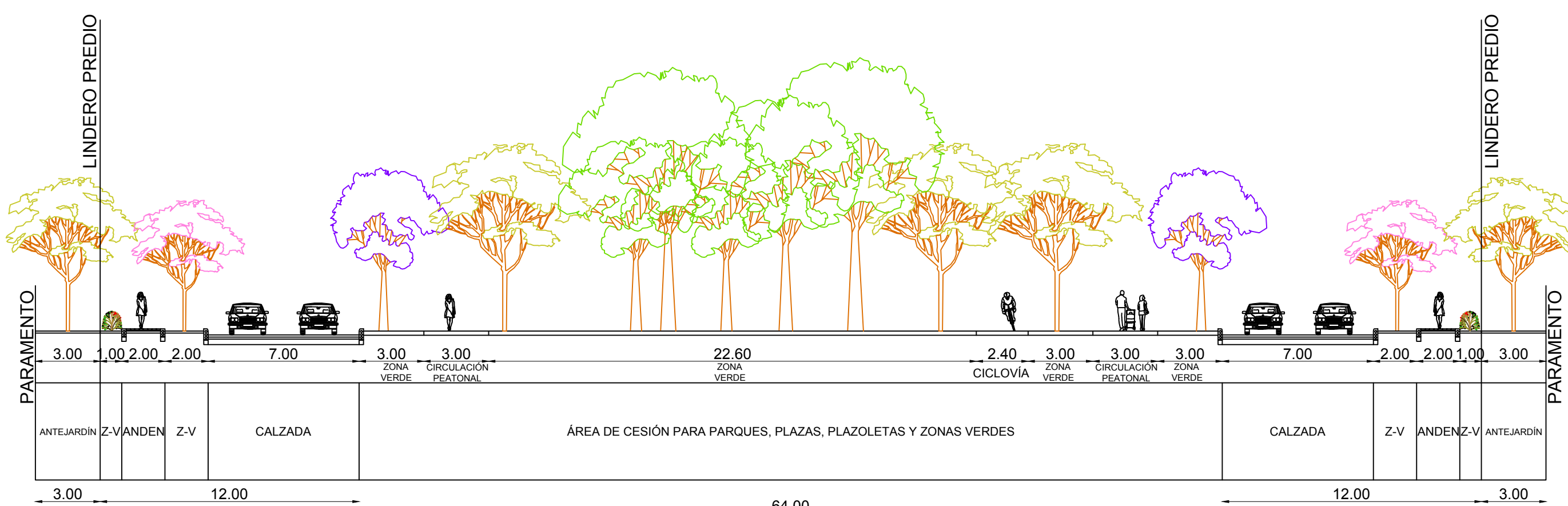
VC-2 CARRERA 13A SUR TRAMO 3



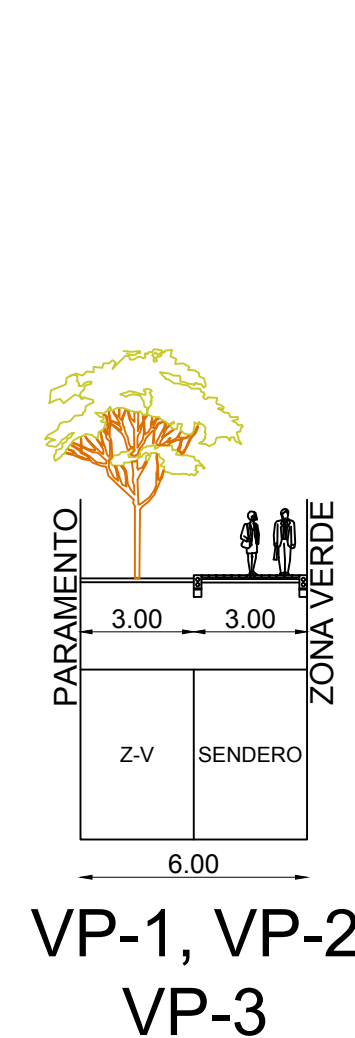
VC-3 CARRERA 14 SUR TRAMO 2 Y 3



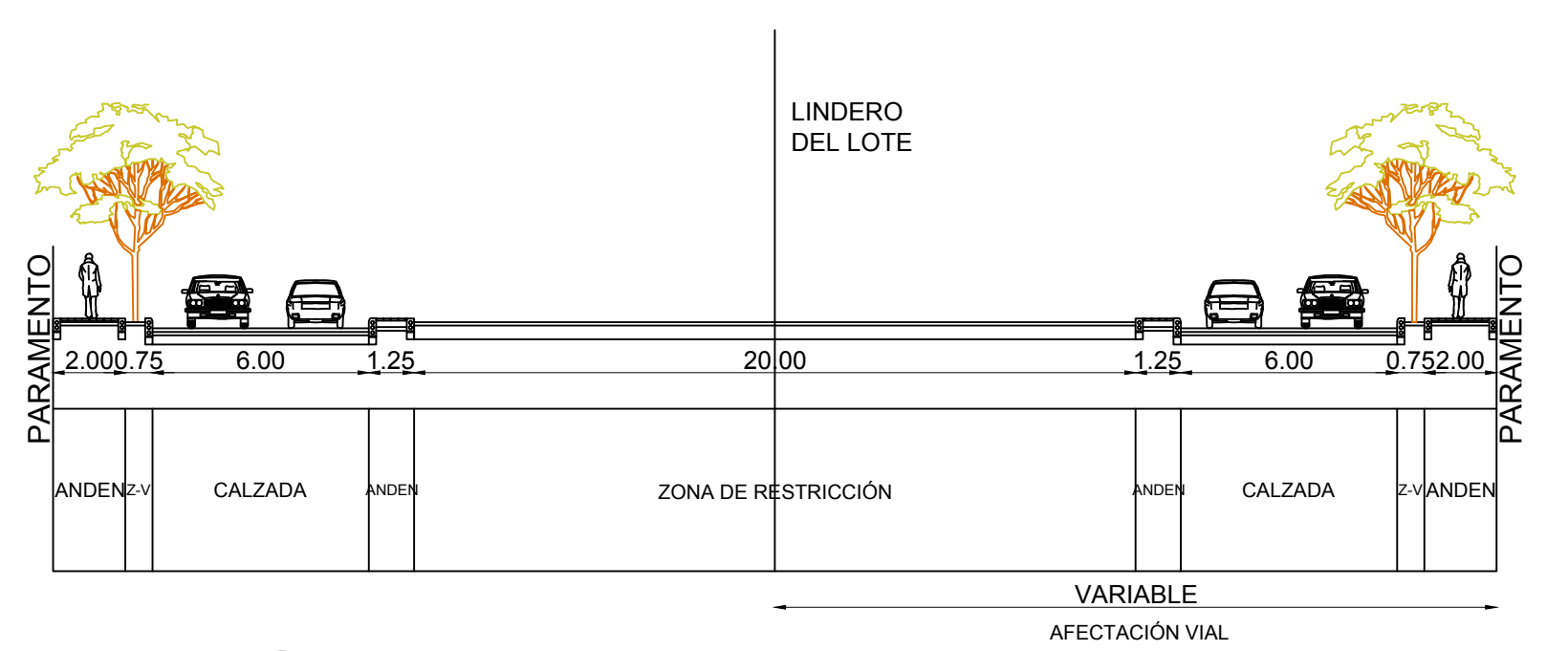
VC-5 CALLE 98 TRAMO 1 Y 2



VC-4 ALAMEDA CALLE 95




VP-1, VP-2 VP-3



VÍA CARRERA 19 SUR FERREA VE-3

ESC: 1/200

Plan Parcial Samaria



Vía al Aeropuerto Ibagué-Tolima

Presentado por:
La Samaria Grande S.A.S
Michel Maquinay

Gestor Delegado:

Javier Humberto Arbelaez
Mat:25700-15353 COPNA

Proyectó:



Arbelaez Arquitectos

Contiene:

PLANO DE LA RED VIAL
Y PERFILES VIALES

Archivo No.
28.PLANO RED VIAL Y
SECCIONES.dwg

Arquitectos colaboradores:

Juliana Neira Gonzalez
Mat: A41052012 CPNAA

Jose Enrique Puentes
Mat: A134372016 CPNAA

Observaciones:

Escala:

Indicadas

Fecha:

Abril 2019

Plano Diagnostico:

2B/9