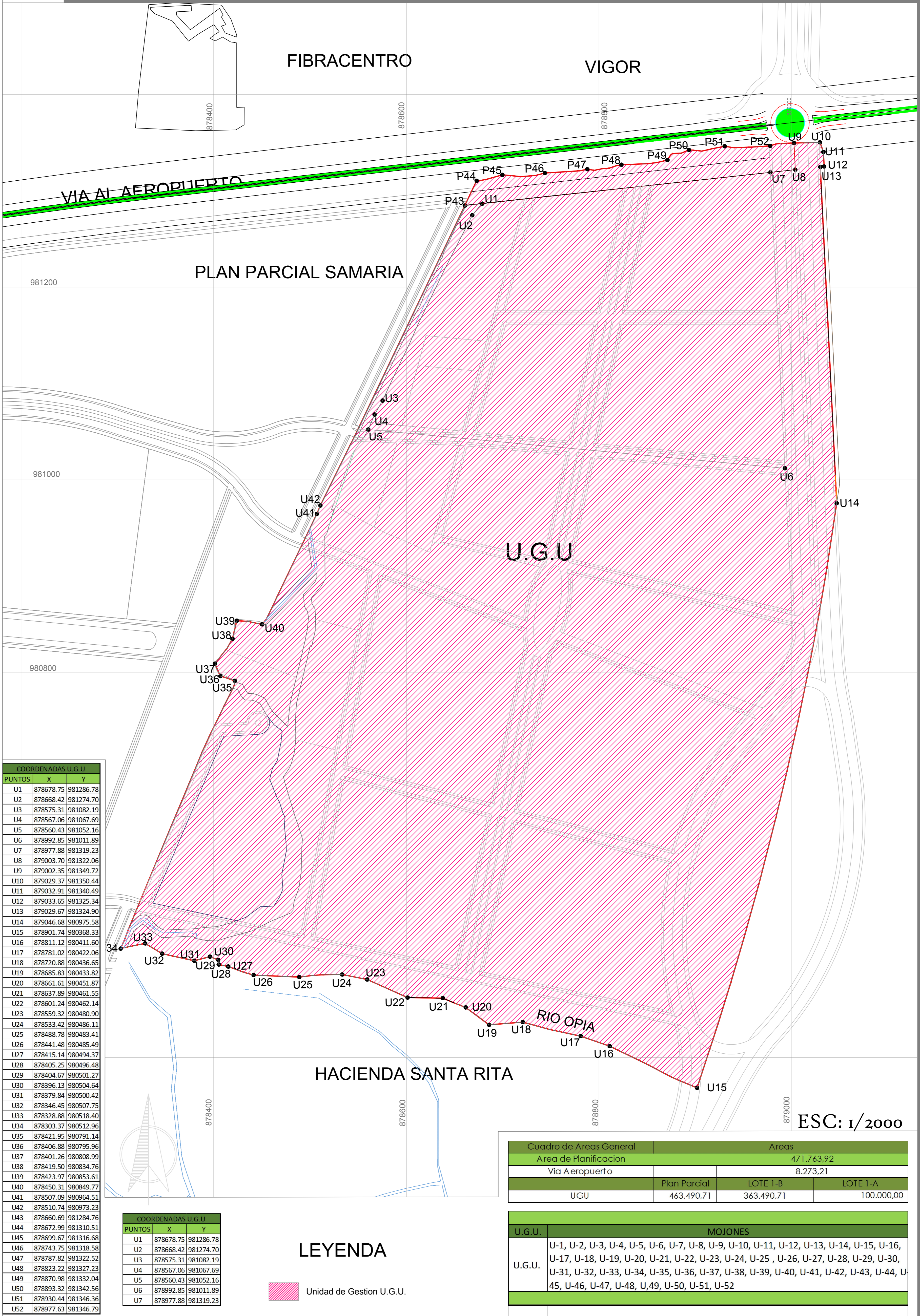



Plan Parcial Santa Cruz I



COORDENADAS U.G.U.		
PUNTOS	X	Y
U1	878678.75	981286.78
U2	878668.42	981274.70
U3	878575.31	981082.19
U4	878567.06	981067.69
U5	878560.43	981052.16
U6	878992.85	981011.89
U7	878977.88	981319.23
U8	879003.70	981322.06
U9	879002.35	981349.72
U10	879029.37	981350.44
U11	879032.91	981340.49
U12	879033.65	981325.34
U13	879029.67	981324.90
U14	879046.68	980975.58
U15	878901.74	980368.33
U16	878811.12	980411.60
U17	878781.02	980422.06
U18	878720.88	980436.65
U19	878685.83	980433.82
U20	878661.61	980451.87
U21	878637.89	980461.55
U22	878601.24	980462.14
U23	878559.32	980480.90
U24	878533.42	980486.11
U25	878488.78	980483.41
U26	878441.48	980485.49
U27	878415.14	980494.37
U28	878405.25	980496.48
U29	878404.67	980501.27
U30	878396.13	980504.64
U31	878379.84	980500.42
U32	878346.45	980507.75
U33	878328.88	980518.40
U34	878303.37	980512.96
U35	87821.95	980791.14
U36	878406.88	980795.96
U37	878401.26	980808.99
U38	878419.50	980834.76
U39	878423.97	980853.61
U40	878450.31	980849.77
U41	878507.09	980964.51
U42	878510.74	980973.23
U43	878660.69	981284.76
U44	878672.99	981310.51
U45	878699.67	981316.68
U46	878743.75	981318.58
U47	878787.82	981322.52
U48	878823.22	981327.23
U49	878870.98	981332.04
U50	878893.32	981342.56
U51	878930.44	981346.36
U52	878977.63	981346.79

COORDENADAS U.G.U.		
PUNTOS	X	Y
U1	878678.75	981286.78
U2	878668.42	981274.70
U3	878575.31	981082.19
U4	878567.06	981067.69
U5	878560.43	981052.16
U6	878992.85	981011.89
U7	878977.88	981319.23

LEYENDA

 Unidad de Gestion U.G.U.

Cuadro de Areas General		Areas	
Area de Planificacion		471.763,92	
Via Aeropuerto		8.273,21	
UGU	Plan Parcial	LOTE 1-B	LOTE 1-A
	463.490,71	363.490,71	100.000,00

U.G.U.	MOJONES
U.G.U.	U-1, U-2, U-3, U-4, U-5, U-6, U-7, U-8, U-9, U-10, U-11, U-12, U-13, U-14, U-15, U-16, U-17, U-18, U-19, U-20, U-21, U-22, U-23, U-24, U-25, U-26, U-27, U-28, U-29, U-30, U-31, U-32, U-33, U-34, U-35, U-36, U-37, U-38, U-39, U-40, U-41, U-42, U-43, U-44, U-45, U-46, U-47, U-48, U-49, U-50, U-51, U-52

ESC: 1/2000

Proyecto:


 Arbelaez Arquitectos SAS

Contiene:
 PLANO DEL PROYECTO DE DELIMITACIÓN DE LAS UNIDADES DE GESTIÓN

Gestor del plan parcial:
 Julia Aurora Ramirez Luna
 cci: 65755297 de Ibague

Director Diseño Urbano:
 Arq. Javier H Arbelaez
 Matr: 12700-15353 COPNA

Equipo Colaborador:
 Arq. Juliana Neira Gonzalez
 Archivo No. :
 11PLANO UNIDAD DE GESTION.dwg

Convenciones:
 POLIGONO DEL PLAN PARCIAL

Escala: 1/2000
 Fecha: Septiembre 2017
 Plano Normativo
